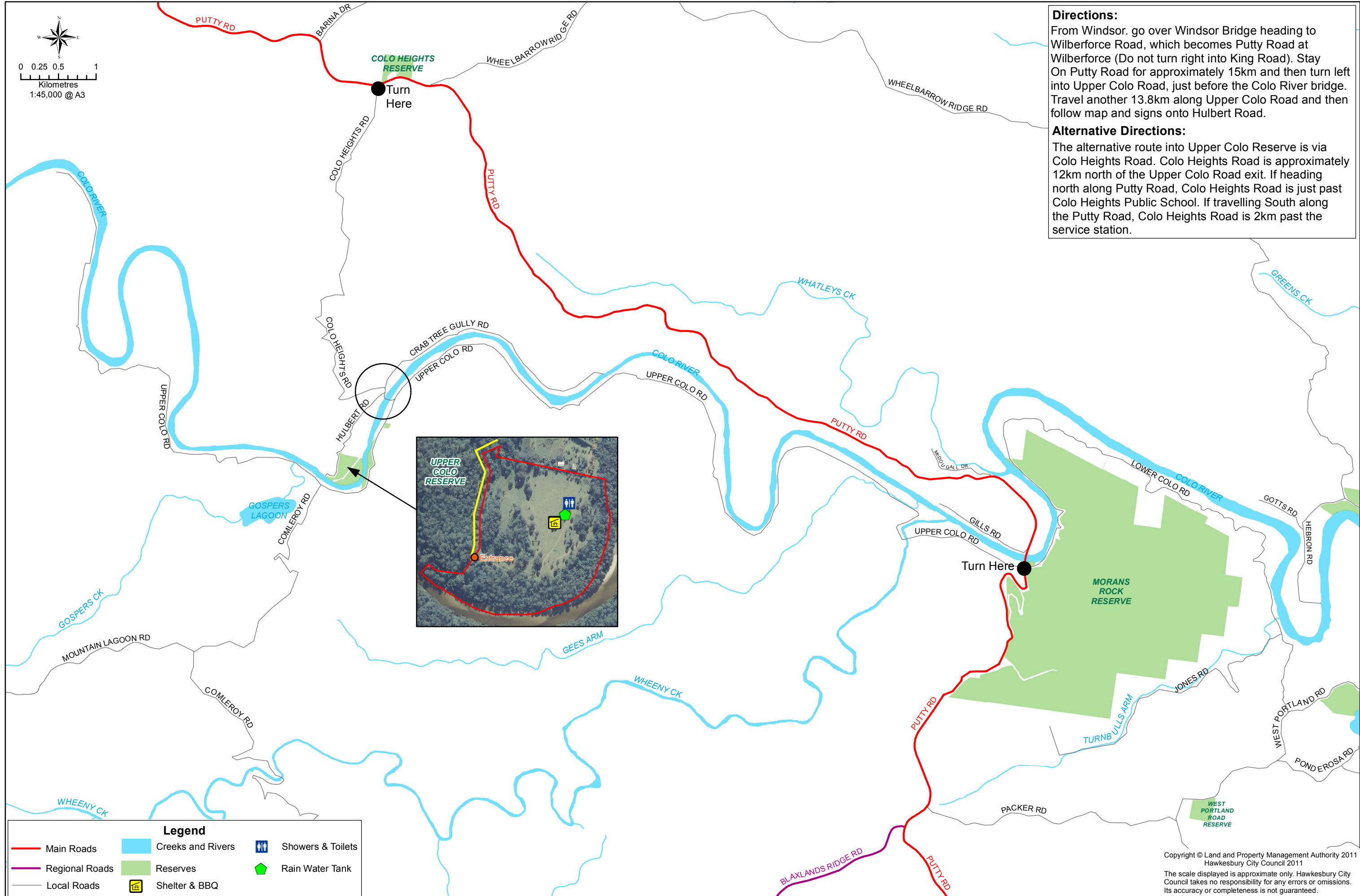
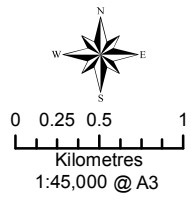




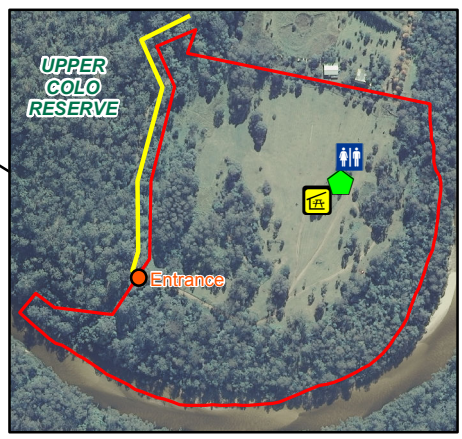
HAWKESBURY CITY COUNCIL

PO Box 146, Windsor NSW 2756
Website: www.hawkesbury.nsw.gov.au
Email: council@hawkesbury.nsw.gov.au
Hours: Monday to Friday 8.30am - 5.00pm
Phone: 02 4560 4444



Directions:
From Windsor, go over Windsor Bridge heading to Wilberforce Road, which becomes Putty Road at Wilberforce (Do not turn right into King Road). Stay On Putty Road for approximately 15km and then turn left into Upper Colo Road, just before the Colo River bridge. Travel another 13.8km along Upper Colo Road and then follow map and signs onto Hulbert Road.

Alternative Directions:
The alternative route into Upper Colo Reserve is via Colo Heights Road. Colo Heights Road is approximately 12km north of the Upper Colo Road exit. If heading north along Putty Road, Colo Heights Road is just past Colo Heights Public School. If travelling South along the Putty Road, Colo Heights Road is 2km past the service station.



Legend					
	Main Roads		Creeks and Rivers		Showers & Toilets
	Regional Roads		Reserves		Rain Water Tank
	Local Roads		Shelter & BBQ		

Copyright © Land and Property Management Authority 2011
Hawkesbury City Council 2011
The scale displayed is approximate only. Hawkesbury City Council takes no responsibility for any errors or omissions. Its accuracy or completeness is not guaranteed.