



Hawkesbury City Council

attachment 1  
to  
item 90

Fernadell Park Masterplan

date of meeting: 11 May 2021  
location: council chambers  
and by audio-visual link  
time: 6:30 p.m.



# AT - 1 Fernadell Park Masterplan

## FERNADELL PARK, PITT TOWN MASTER PLAN Preferred Option - Illustrative

Hawkesbury  
City Council

COMPLETE

0 10 20 30 40 50m  
1:1000 @ A1



### CONCEPT

- Maximised sporting facilities (3 x football pitches, cricket / AFL overlay, 3 x playing courts)
- Three stormwater channels piped and one open channel
- 450m<sup>2</sup> Amenities building
- 1000m<sup>2</sup> Community space

\* Conformity to S94 requirements (excludes athletics track)

### KEY

- |   |   |  |
|---|---|--|
| ① Multi-purpose Sporting Fields                       | ⑤ Amenities Building (Refer to Image H) | ⑨ Fenced Off-leashed Dog Area (Refer to Image E) |
| ② Netball and Multi-purpose Courts (Refer to Image F) | ⑥ District Level Playground             | ⑩ Future Option Structure                        |
| ③ Training Field / Event Space (Refer to Image G)     | ⑦ Youth Space (Refer to Image G)        | ⑪ Over Water Decking Area                        |
| ④ Community Space                                     | ⑧ Outdoor Gym Area                      | ⑫ Picnic / BBQ facilities                        |

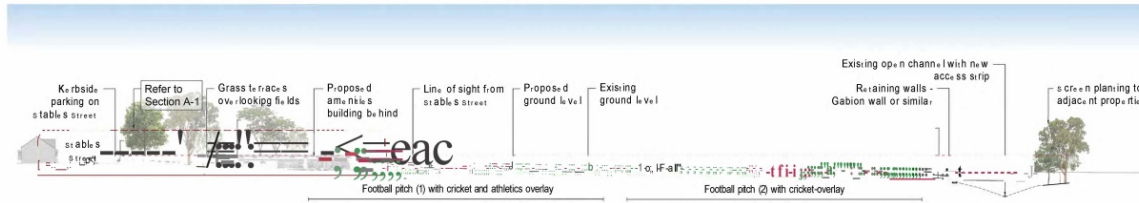
### LEGEND

- Site Entry Point
- Main Water Body
- Grassed Area
- Environmental Reeds Planting / Habitat
- Bridge / Decking Area
- Path
- Proposed Tree - Deciduous / Semi-formal
- Proposed Tree - Native / Screen Planting
- - - Design 100 Year Flood Level
- - - New Low Flow Stormwater Drainage Pipe
- - - Table Drain / Dish Drain
- - - Drainage Headwall



# FERNADELL PARK, PITT TOWN MASTER PLAN **Preference sections**

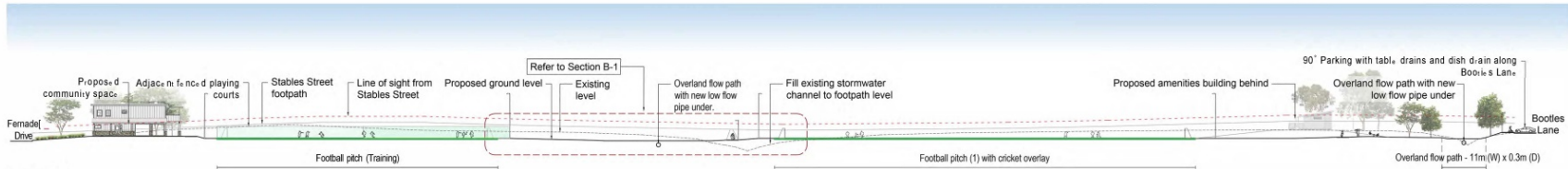
Hawkesbury City Council **COMPLETE**



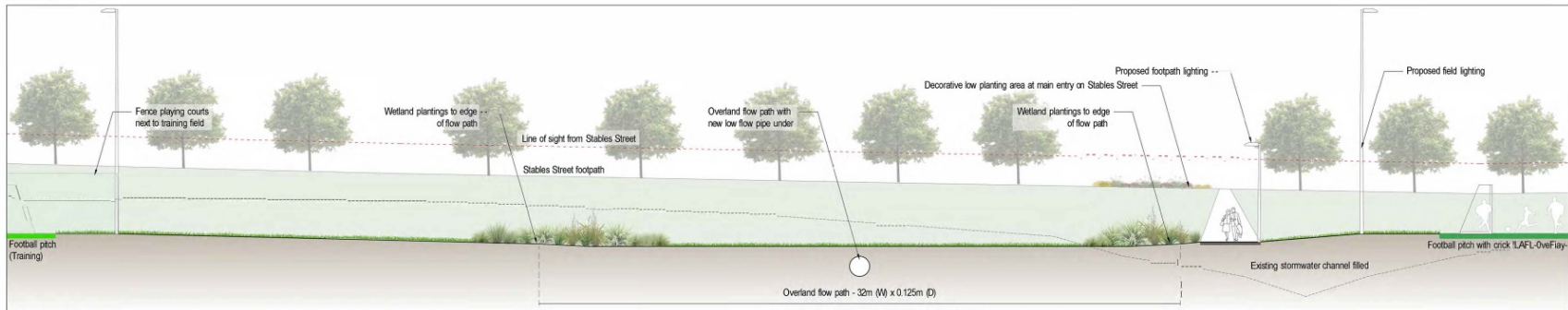
**SECTION A**  
Scale 1:500



**SECTION A-1**  
Scale 1:100



**SECTION B**  
Scale 1:500



**SECTION B-1**  
Scale 1:100