















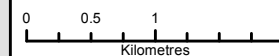


Hawkesbury Suburbs

Upper Macdonald NSW 2775

Legend

-  Bushfire Stations
-  Playgrounds
-  Schools
-  Train Stations
-  Rail Line
-  Local Roads
-  Regional Roads
-  Main Roads
-  Creeks & Rivers
-  Land Parcels
-  Parks & Reserves
-  National Parks
-  Road Reserve
-  Suburbs



1:59,000 @ A4

Date: 30/03/2017

This map cannot be reproduced without the permission of Hawkesbury City Council

Copyright © Department Finance, Service & Innovation - Spatial Services 2017
Hawkesbury City Council 2017

The scale displayed is approximate only. Hawkesbury City Council takes no responsibility for any errors or omissions. The assets shown on this map indicate the presence and general location only. Its accuracy or completeness is not guaranteed. Contours are to be used as a guide. A survey may be required for more accuracy.

