



Attachment 2 to Item 6

Presentation supporting State
Listing of the 5 Macquarie Towns

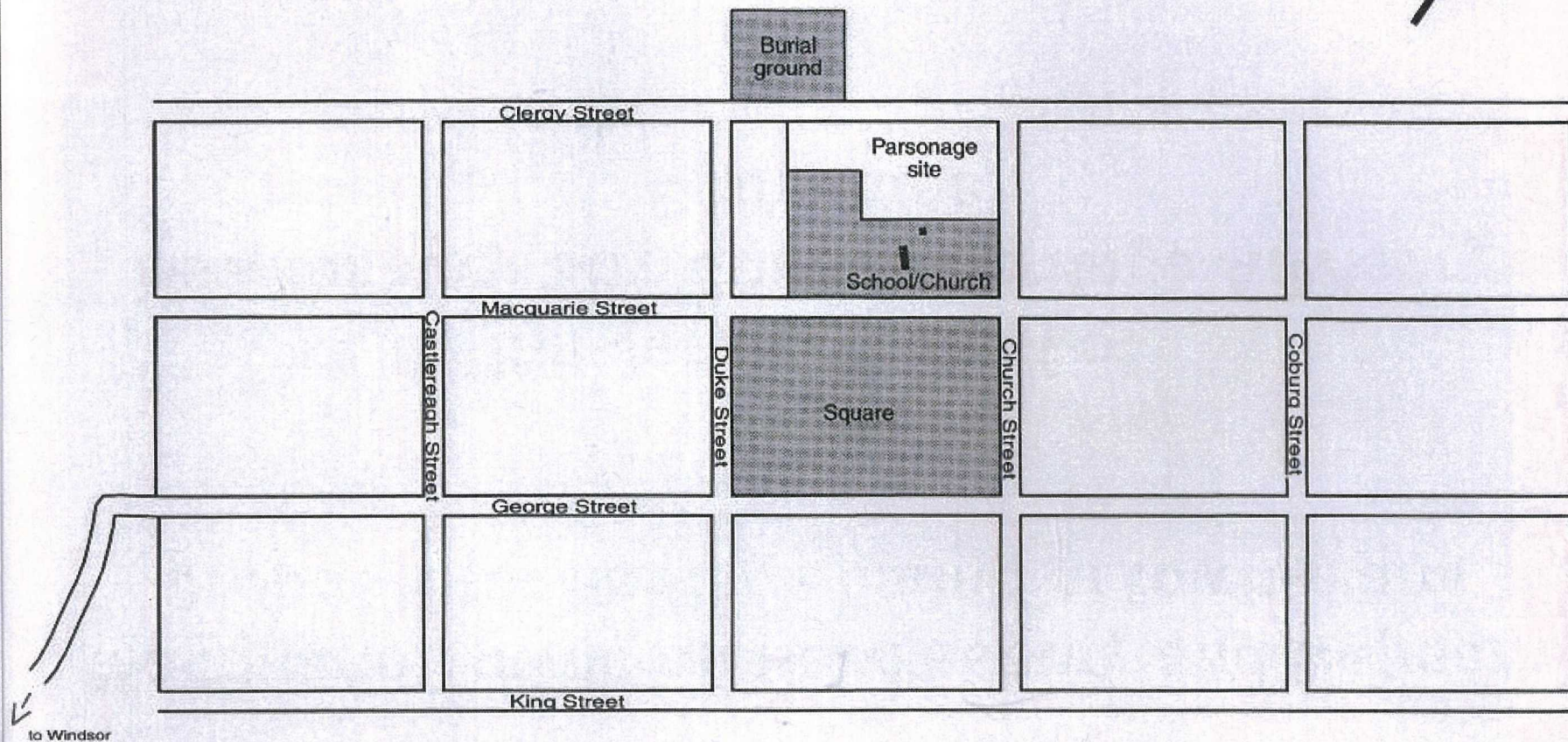
Date of meeting: 28 July 2022
Location: Council Chambers
Time: 5:00 p.m.

**Macquarie Towns on Hawkesbury and Nepean:
proposal for heritage listing of town-plans**

**Ian Jack on behalf of
Hawkesbury City Council Heritage Advisory
Committee**

**Hawkesbury City Council
24 July 2018**

Wilberforce in 1820

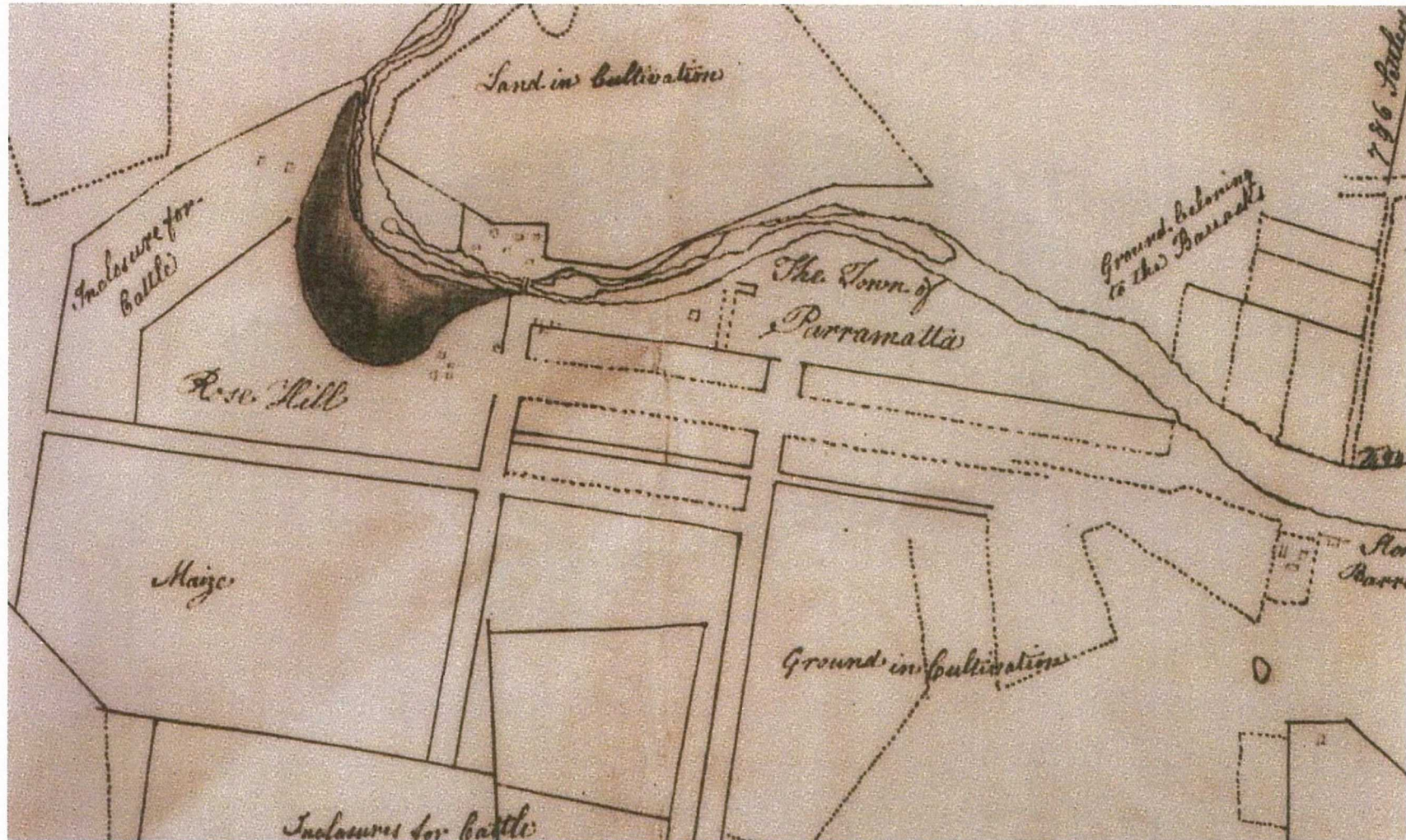


Map: University of Sydney Cartography.

0 100 200 m

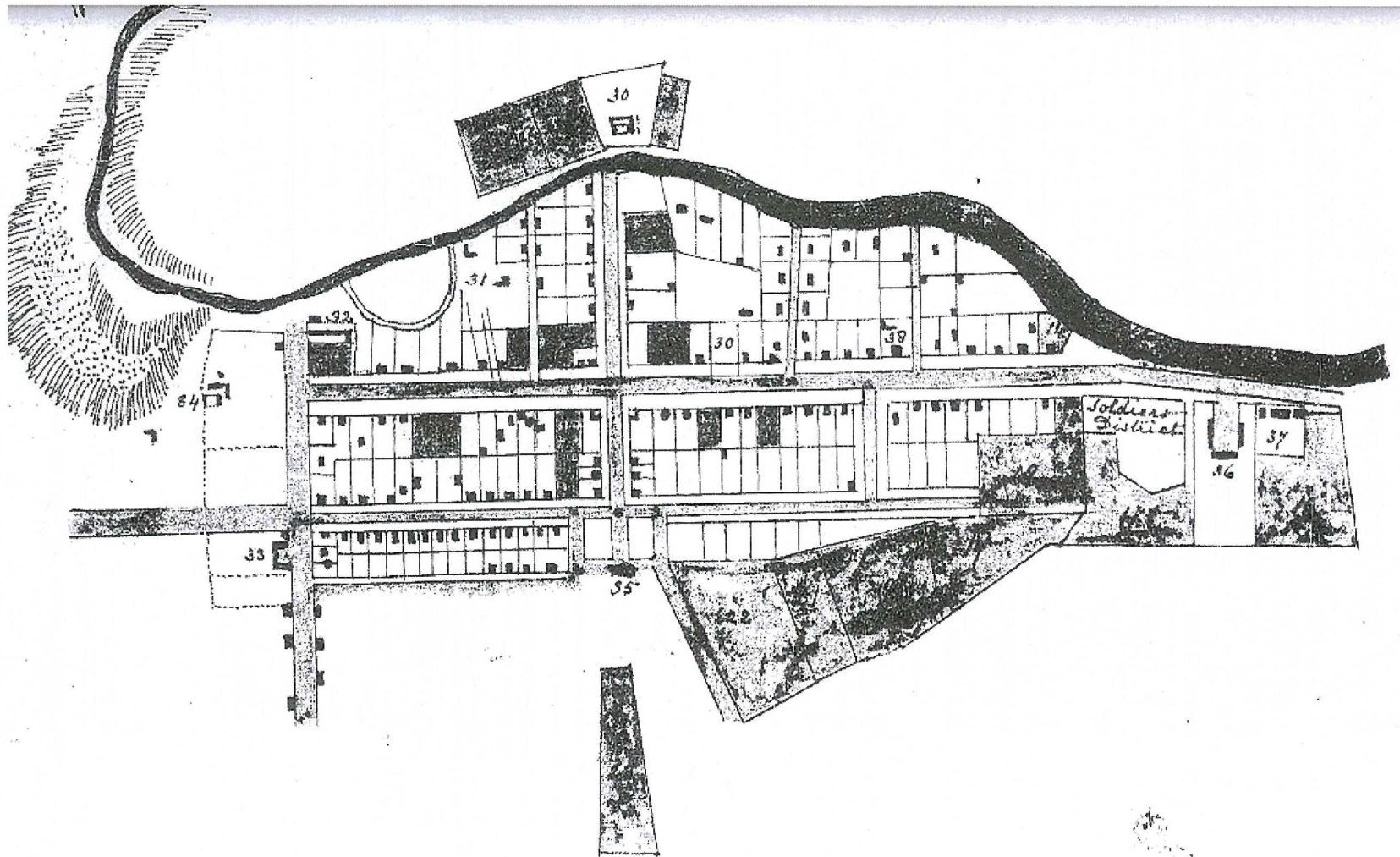
Parramatta in 1796

State Library, Bonwick Transcripts, BT 36 map 17



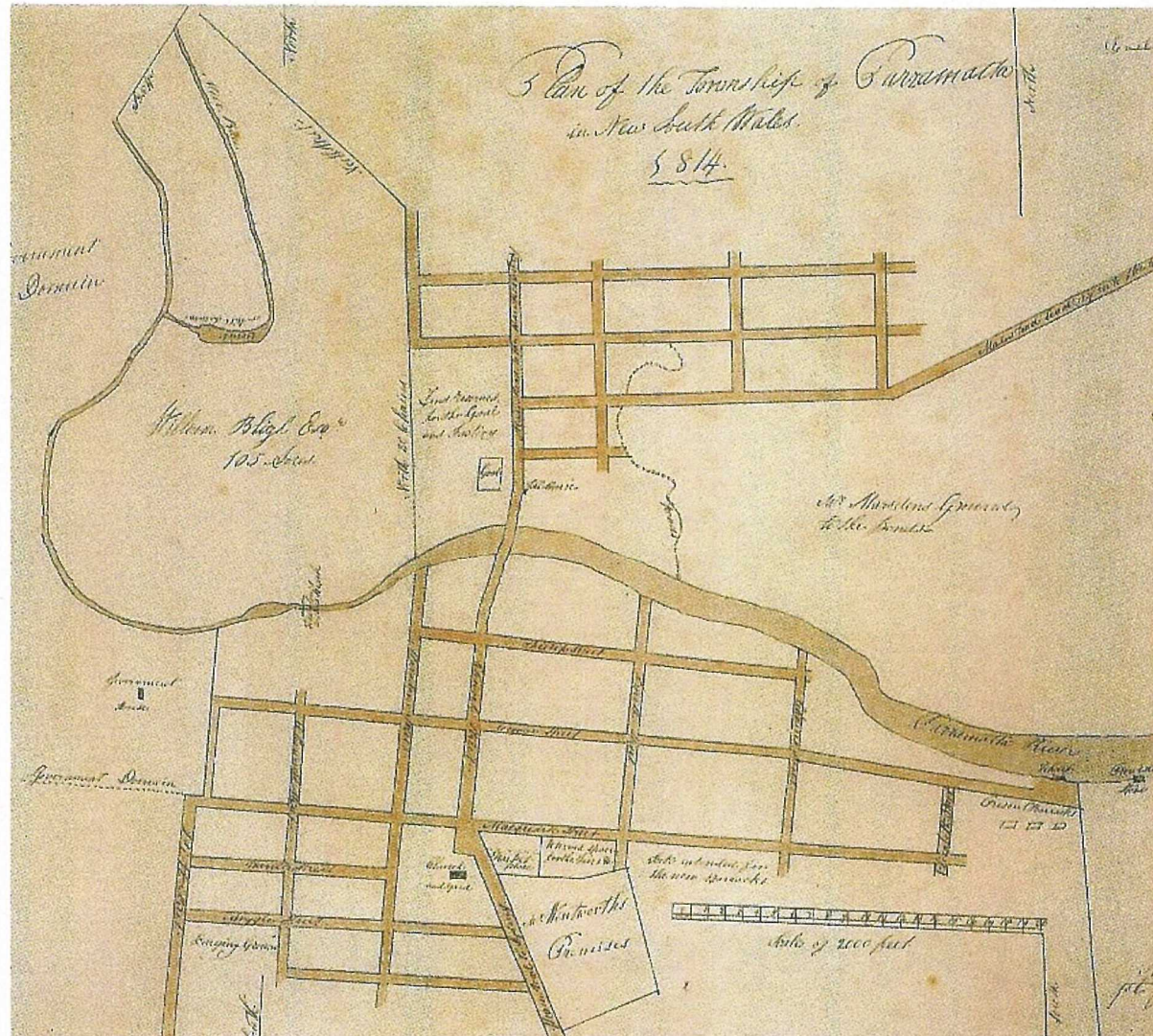
Parramatta in 1813

G.W.Evans, State Library, M2 811.1301/1813/1



Parramatta as planned in 1814

Preston, State Library, M2 811.1301/1814/1



Sydney street-plan by 1830 Plan in Sydney Directory, 1832

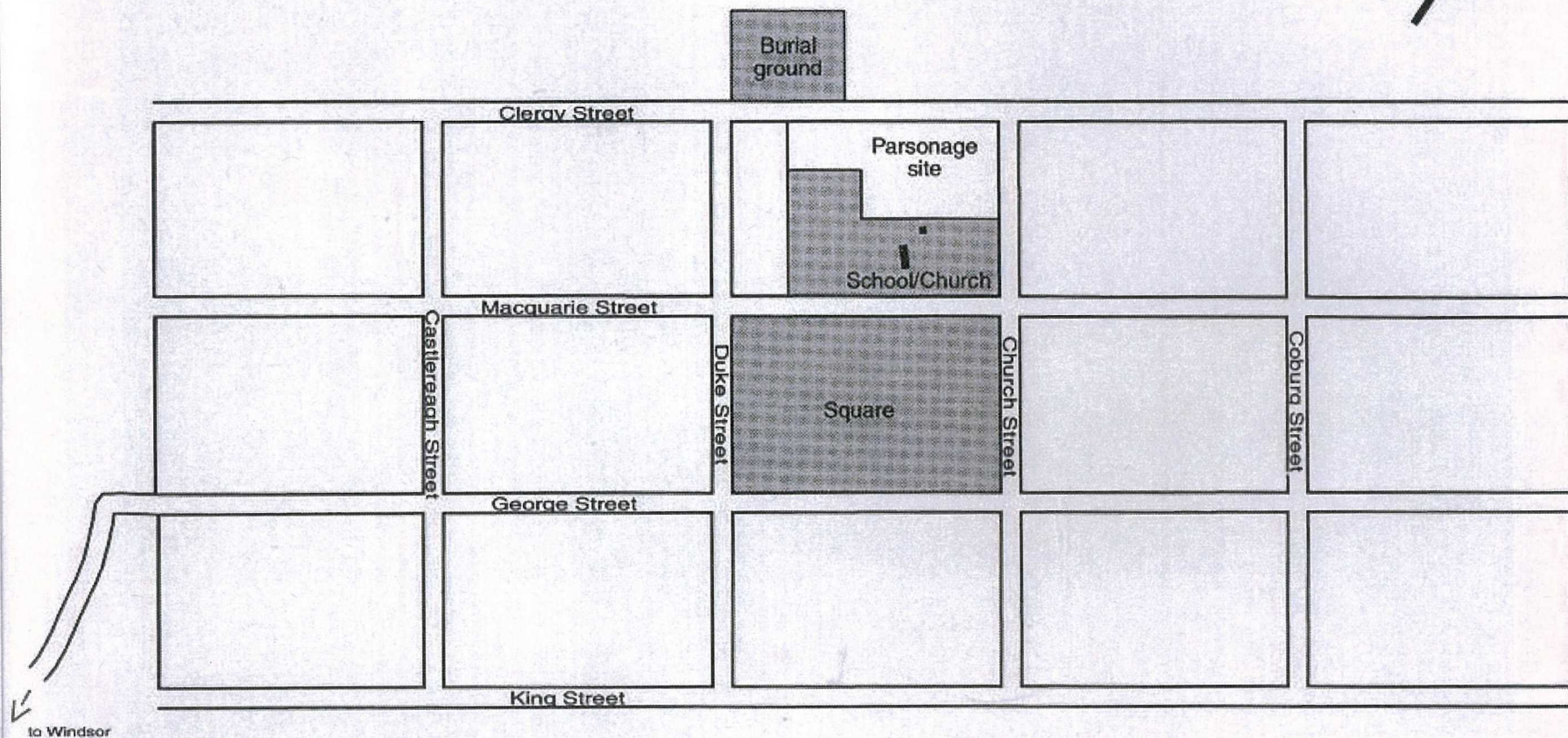


Sydney, Macquarie's additional street plan

Detail of plan in Sydney Directory 1832



Wilberforce in 1820



Map: University of Sydney Cartography.

0 100 200 m

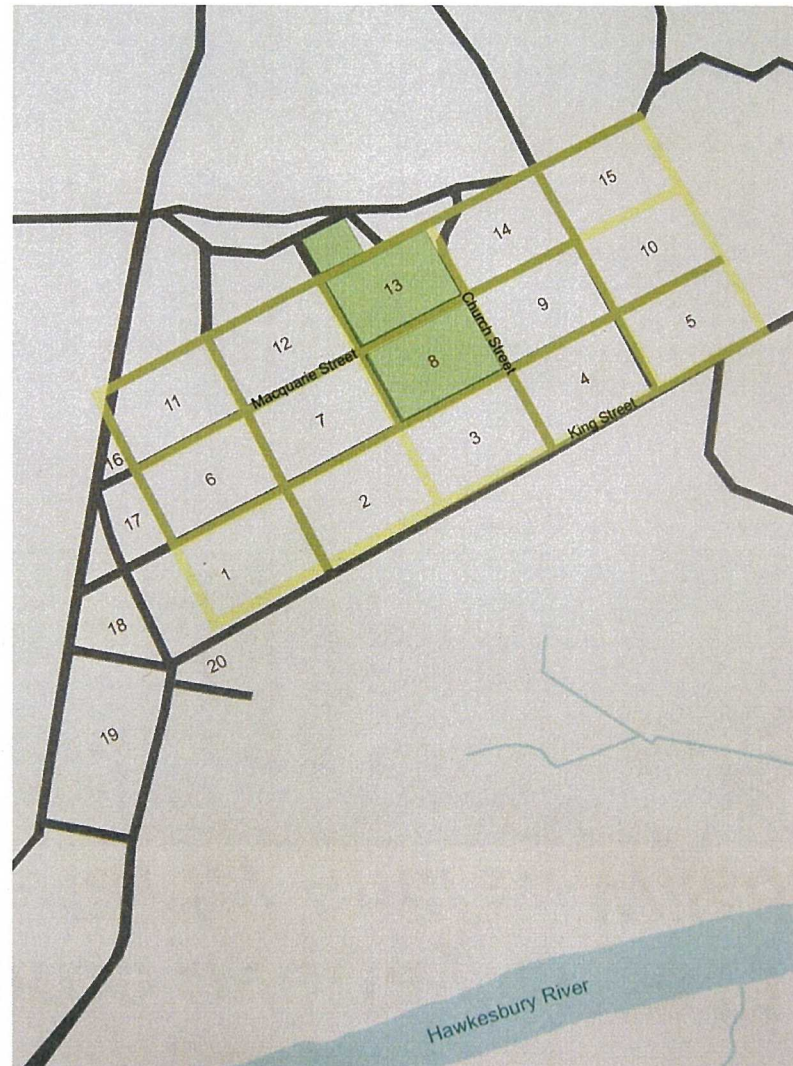
Wilberforce overlay of 1811 street plan

Overlay by Andrew Wilson, 2010



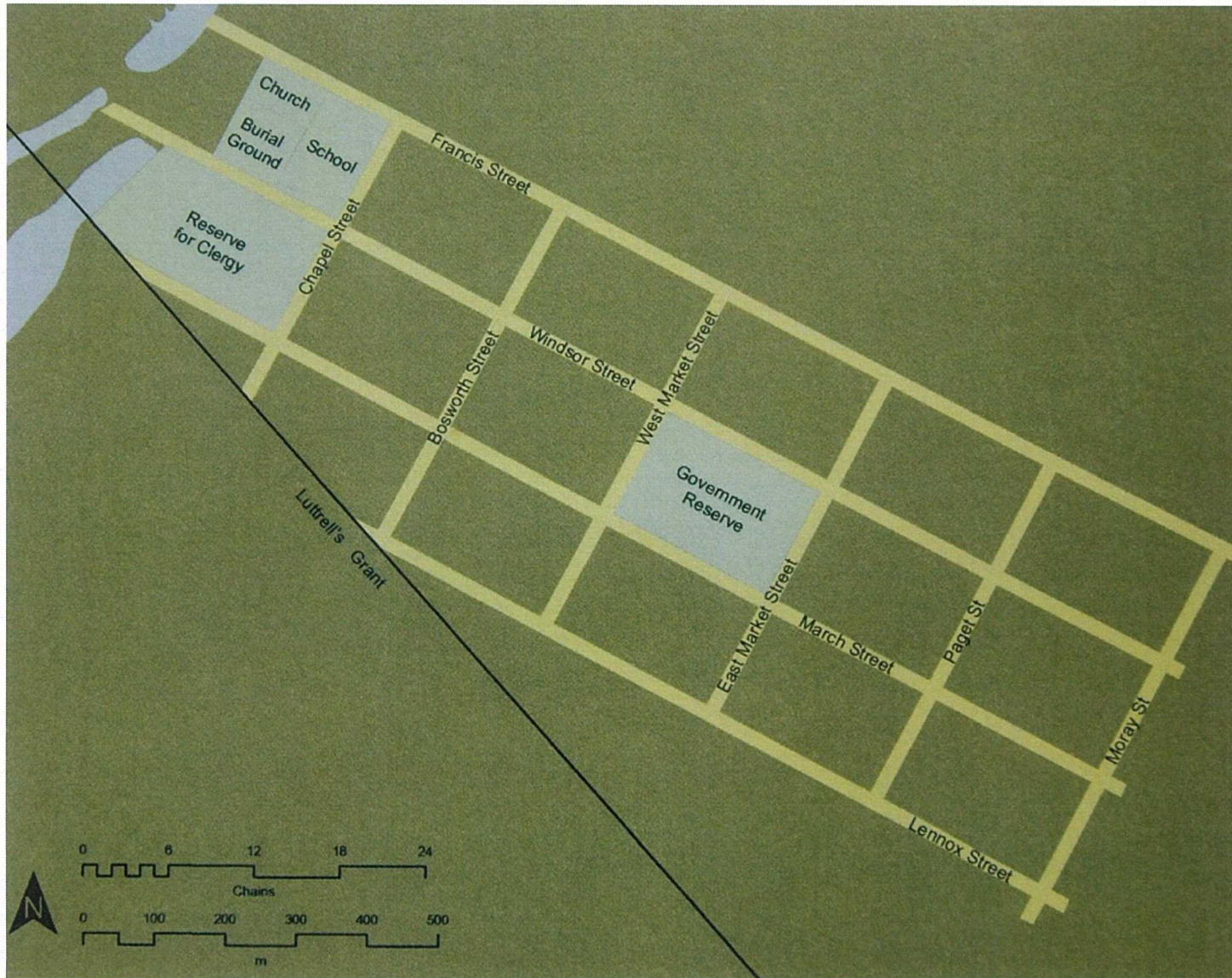
Wilberforce street plan

Andrew Wilson, 2010



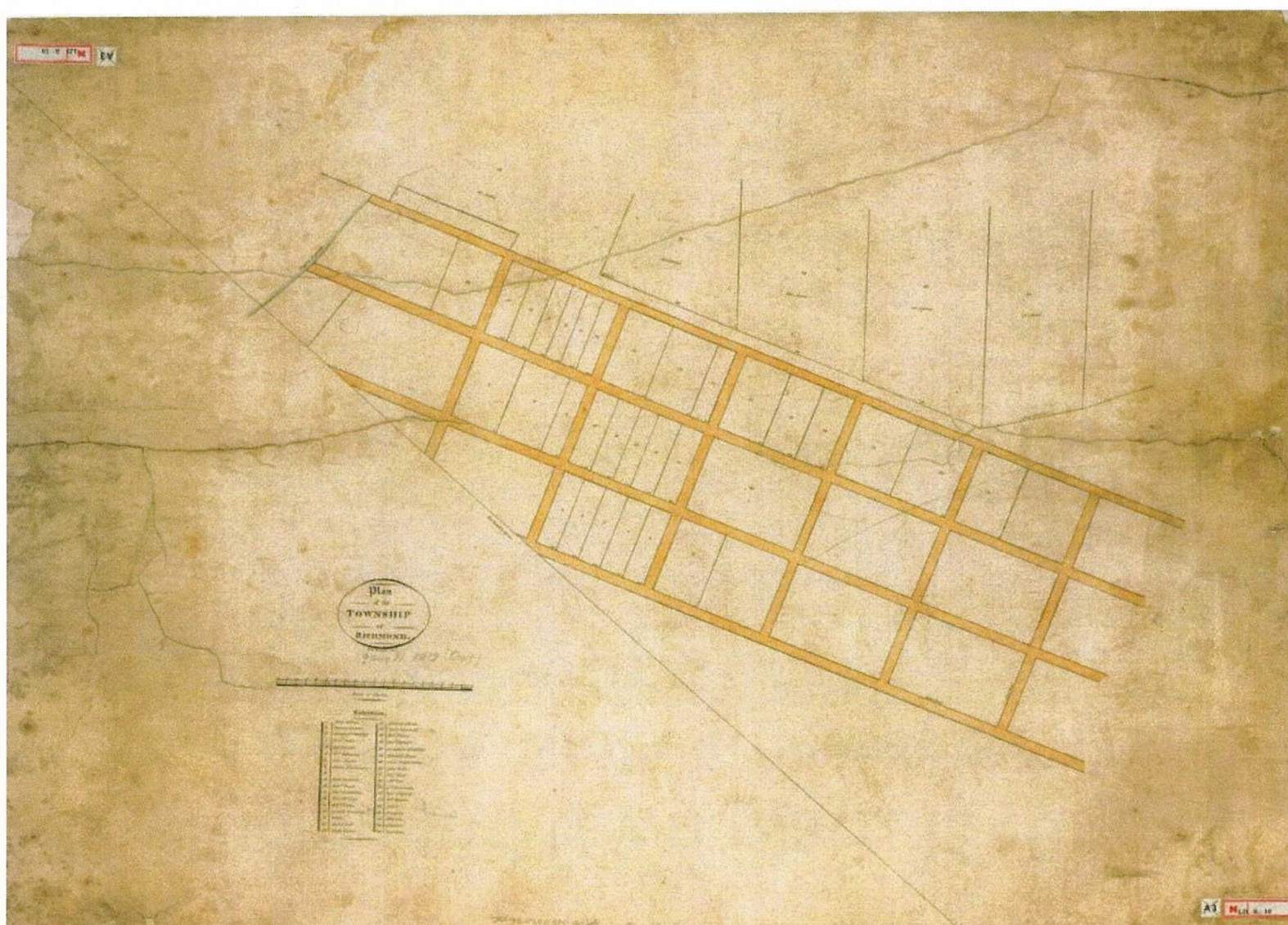
Richmond town plan, 1819

After Preston, State Archives SZ 414



Richmond in Macquarie's time

Preston, State Archives, Map SZ 414




Richmond overlay of 1811 street plan

Overlay by Andrew Wilson, 2010



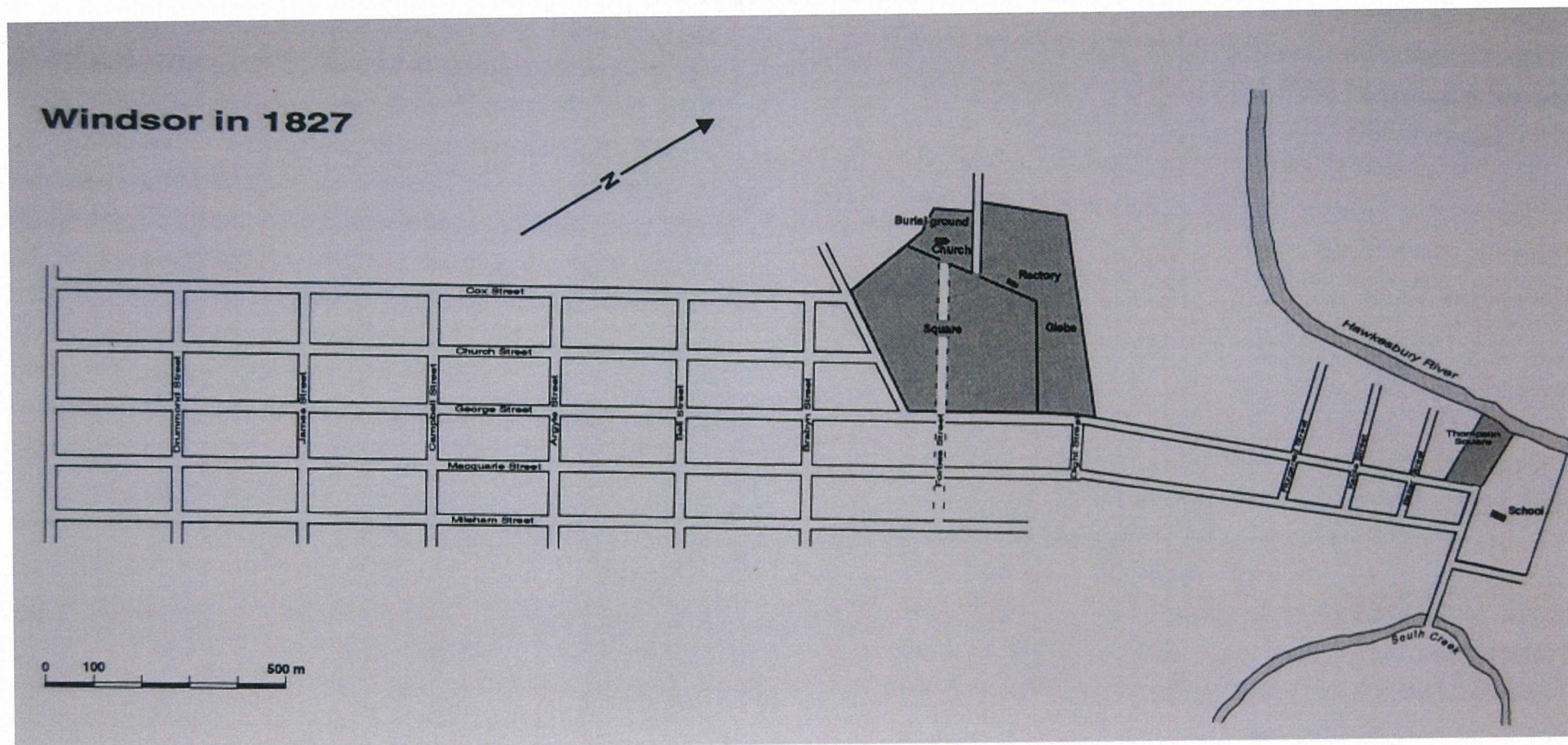
Windsor, original plan

Meehan, 1812, State Records, Map SZ 529

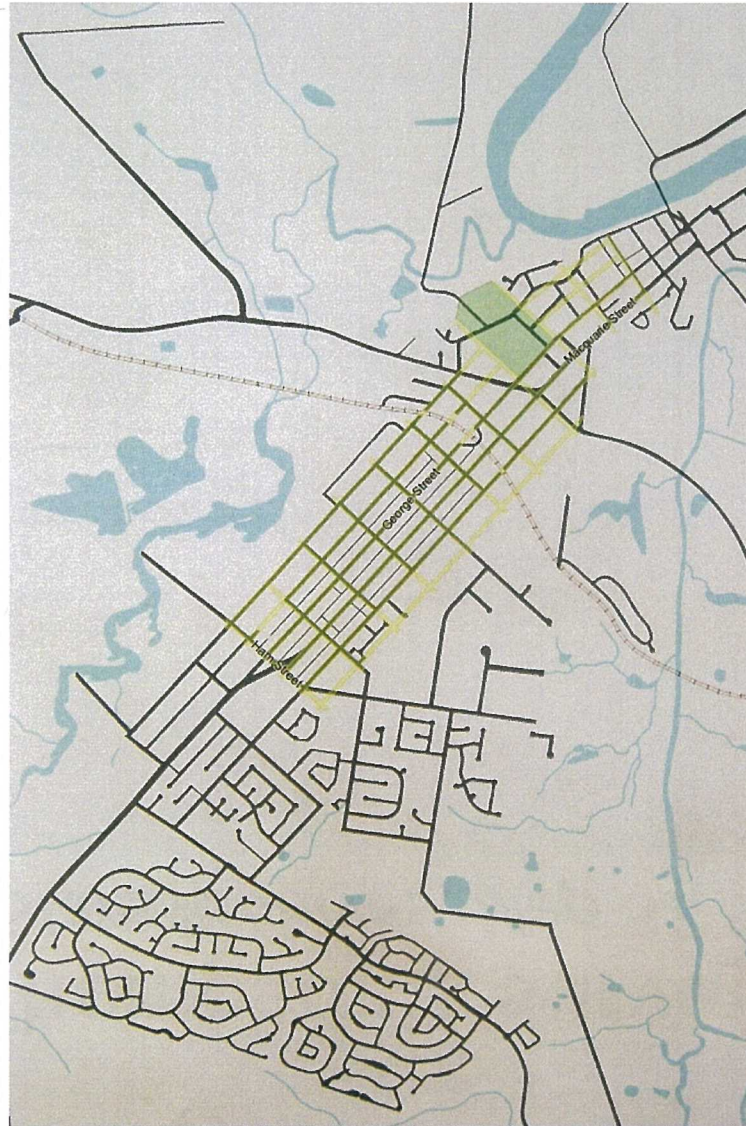


Windsor, Thompson's survey, 1827

Source: State Archives, Map SZ 526

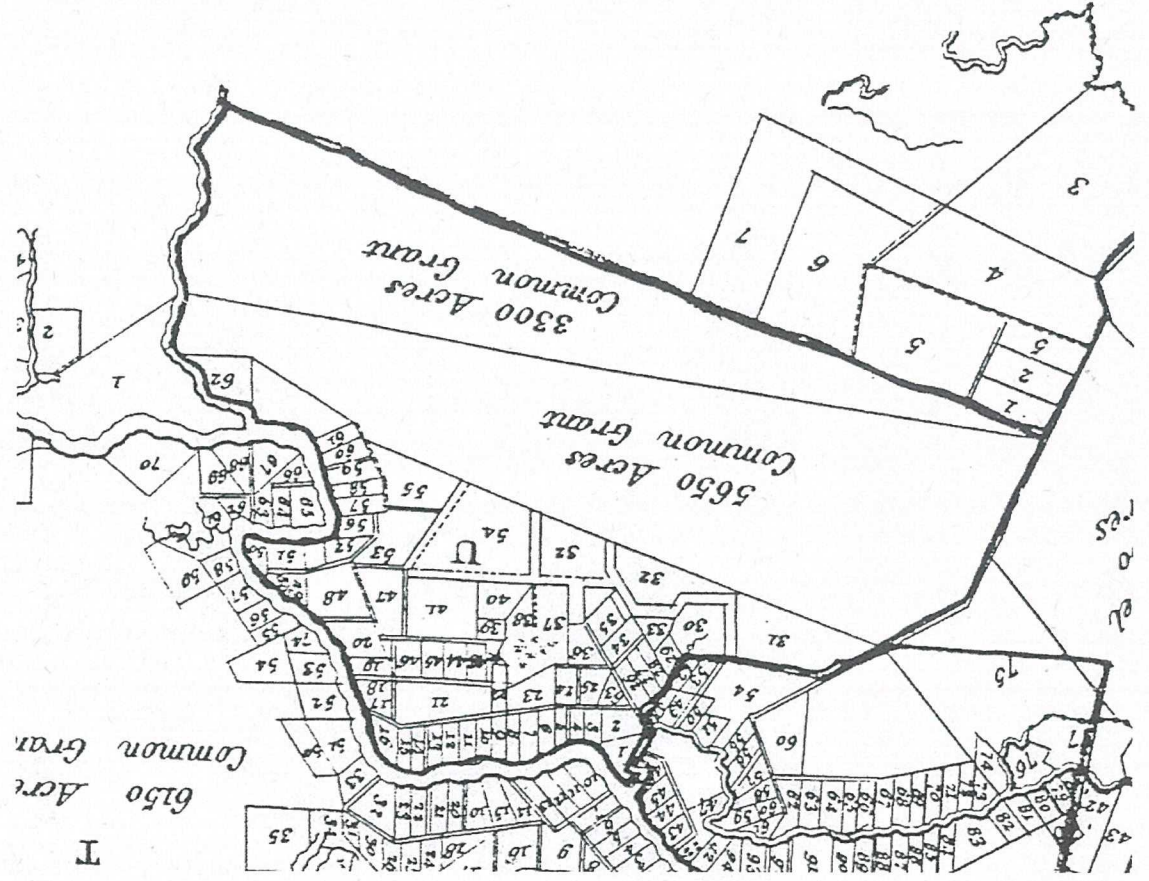


Modern Windsor: Macquarie street-plan overlain in yellow

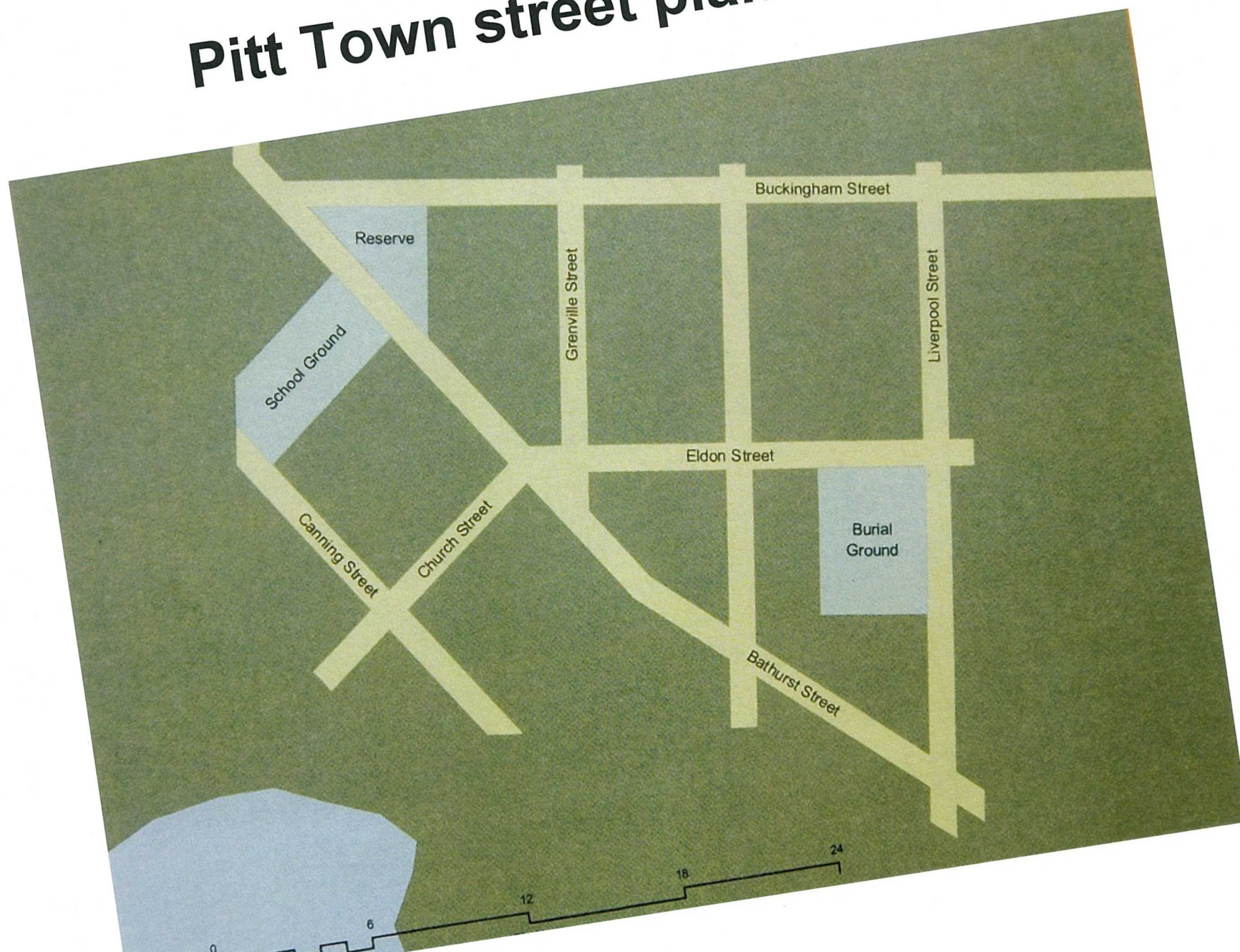


Pitt Town area in 1814

Burr and Ballisat, Plan of Allotments in NSW, 1814



Pitt Town street plan 1815



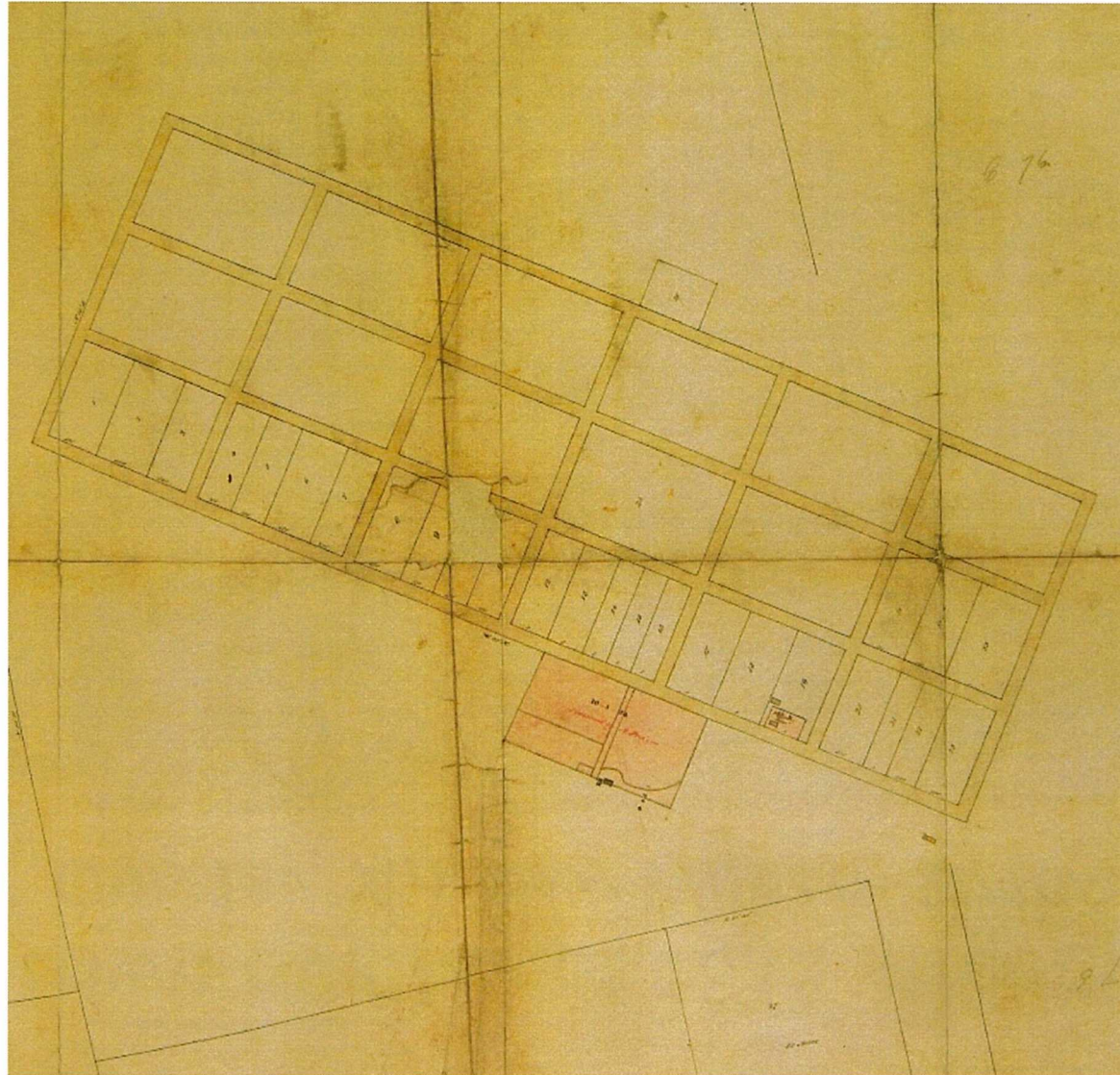
Pitt Town overlay of 1815 street plan

Overlay, Andrew Wilson, 2010



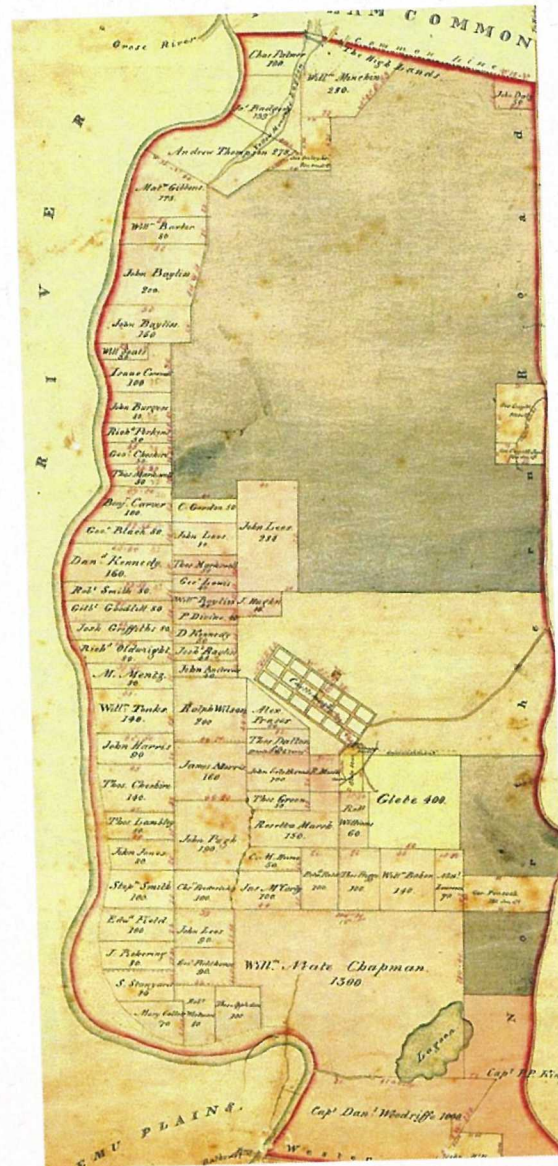
Castlereagh street plan c.1820

State Archives, Map 1660



Castlereagh parish, 1835

State Records, Map 203



Castlereagh street plan c.1820

Overlay, Andrew Wilson, 2010

